Frame

Grabados & Mapas Antiguos
Atlas & Libros de Viaje
Taller de Marcos

"The Spanish Post Guide"
Editado en Londres en 1804
Por C&R Baldwin

- Incluye la versión inglesa de el mapa de postas de Espinalt

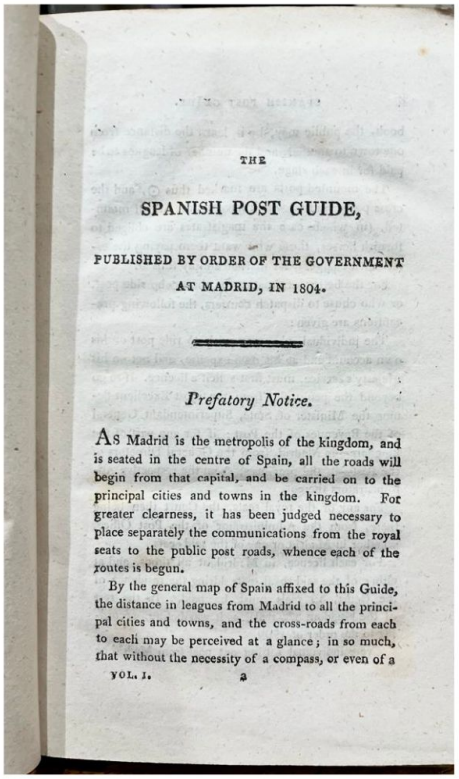

THE

SPANISH POST GUIDE,

PUBLISHED BY ORDER OF THE GOVERNMENT AT MADRID, IN 1804.

Prefatory Notice.

As Madrid is the metropolis of the kingdom, and is seated in the centre of Spain, all the roads will begin from that capital, and be carried on to the principal cities and towns in the kingdom. For greater clearness, it has been judged necessary to place separately the communications from the royal seats to the public post roads, whence each of the routes is begun.

By the general map of Spain affixed to this Guide, the distance in leagues from Madrid to all the principal cities and towns, and the cross-roads from each to each may be perceived at a glance; in so much, that without the necessity of a compass, or even of a

VOL. I. a

"Observations on a on a Journey through Spain and Italy to Naples and Thence to Smyrna and Constantinople Comprising a Description of the Principal Places and Political State of Those Countries"

Editado en Londres en 1808
Por C&R Baldwin

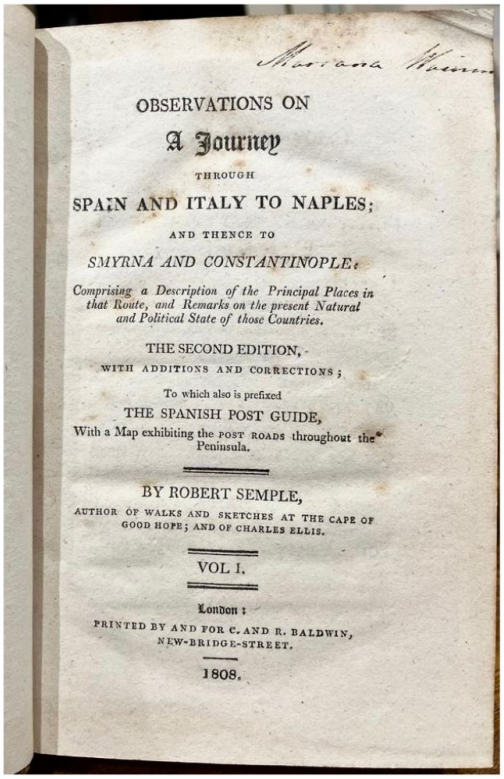

OBSERVATIONS ON

A Journey

THROUGH

SPAIN AND ITALY TO NAPLES;

AND THENCE TO

SMYRNA AND CONSTANTINOPLE;

Comprising a Description of the Principal Places in that Route, and Remarks on the present Natural and Political State of those Countries.

THE SECOND EDITION,
WITH ADDITIONS AND CORRECTIONS;

To which also is prefixed

THE SPANISH POST GUIDE,
With a Map exhibiting the POST ROADS throughout the Peninsula.

BY ROBERT SEMPLE,
AUTHOR OF WALKS AND SKETCHES AT THE CAPE OF GOOD HOPE; AND OF CHARLES ELLIS.

VOL I.

London:
PRINTED BY AND FOR C. AND R. BALDWIN,
NEW-BRIDGE-STREET.

1808.



Frame

Grabados & Mapas Antiguos
Atlas & Libros de Viaje
Taller de Marcos

Dos Volúmenes de la obra de Robert Semple (1766-1816) "Observations on a journey through Spain and Italy to Naples; and thence to Smyrna and Constantinople: comprising a description of the principal places in that route, and remarks on the present natural and political state of those countries", editado en Londres en 1808 por C&R Baldwin y que incluye la versión inglesa del mapa de postas de Espinalt plegado.

Incluye en el 1º volumen: 2 hojas, 208 páginas y 1 mapa de España plegado.
Incluye en el 2º volumen: 2 hojas, 254 páginas

Encuadernados en pasta española, tejuelo, lomera cuajada, cantos, cortes pintados.

Marca manuscrita de antiguo propietario.

Se trata de una segunda edición, aunque es aún más rara que la primera, por el mapa y la guía de postas, traducción de la de Espinalt y Garcia de 1804.

Aunque se describe el viaje por España e Italia, el primer tomo y gran parte del segundo, están dedicados a España.

Precio: 850€

Frame


MAPA
DE LAS CARRERAS
DE POSTAS
DE ESPAÑA
MAR MEDITERRANEO
PARTE DE FRANCIA
JOURNEY TO LISBON
CHAP. I.
Lisbon

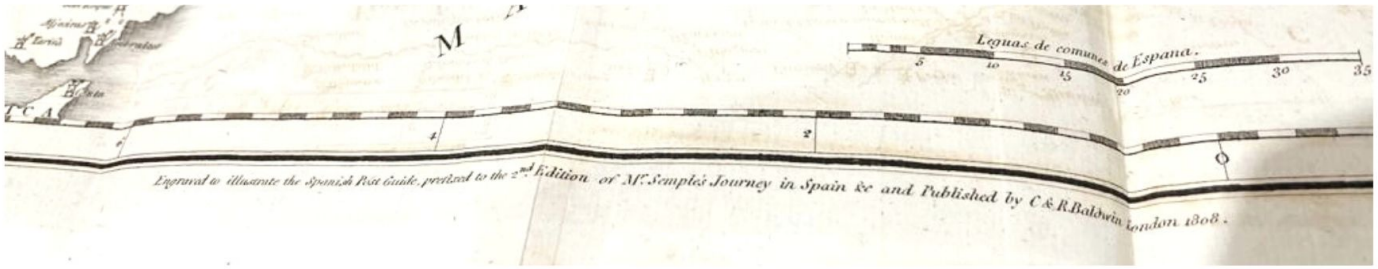
Leguas de comunes de España.
5
10
15
20
25
30
35
Engraved to illustrate the Spanish Post Guide, prefixed to the 2nd Edition of Mr. Semple's Journey in Spain &c and Published by C & R Baldwin London 1808.